


<b>PLAN OF SUBDIVISION</b>				Stage No.	LRS use only	<b>PS 727500B</b>
<b>UNDER SECTION 22 OF THE SUBDIVISION ACT 1988</b>				<b>EDITION</b>		
<b>Location of Land</b> Parish: MARONG Township: MARONG Section: 9 Crown Allotment: 2A, 2B, A1(PART), 2(PART) Crown Portion: - Title References: VOL. FOL.  Last Plan Reference: LOT E PS720005A Postal Address: EVERMORE DRIVE MARONG, VIC 3551  MGA Co-ordinates: E 243 325 (of approx. centre of plan) N 5 930 540 Zone 55				<b>Council Certification and Endorsement</b> Council Name: CITY OF GREATER BENDIGO Ref: 1. This plan is certified under section 6 of the Subdivision Act 1988. 2. This plan is certified under section 11(7) of the Subdivision Act 1988. Date of original certification under section 6 / / 3. This is a statement of compliance issued under section 21 of the Subdivision Act 1988.  <b>Open Space</b> (i) A requirement for public open space under section 18 Subdivision Act 1988 has / has not been made. (ii) The requirement has been satisfied. (iii) The requirement is to be satisfied in stage  Council Delegate Council seal  Date / / Re-certified under section 11(7) of the Subdivision Act 1988 Council Delegate Council seal Date / /		
Vesting of Roads or Reserves						
Identifier		Council/Body/Person				
R-1		CITY OF GREATER BENDIGO				
				<b>Notations</b>		
		Staging		This is not a staged subdivision Planning Permit No.DS/404/2011		<b>THIS IS A SPEAR PLAN</b>
Depth Limitation: DOES NOT APPLY						
Survey:- This plan is based on survey. To be completed where applicable This survey has been connected to permanent marks no(s). In Proclaimed Survey Area no.						
<b>Easement Information</b>						LRS use only
Legend: A - Appurtenant Easement E - Encumbering Easement R - Encumbering Easement (Road)						Statement of Compliance / Exemption Statement
						Received <input type="checkbox"/>
						Date / /
Easement Reference	Purpose	Width (Metres)	Origin	Land Benefited/In Favour Of		
E-1	PIPELINE & ANCILLARY PURPOSES	2.50	THIS PLAN & SECTION 136 OF THE WATER ACT	COLIBAN REGION WATER CORPORATION		
E-2, E-5	DRAINAGE	2	THIS PLAN	CITY OF GREATER BENDIGO		
E-3, E-4, E-5	PIPELINE & ANCILLARY PURPOSES	SEE DIAGRAM	THIS PLAN & SECTION 136 OF THE WATER ACT	COLIBAN REGION WATER CORPORATION		
E-4	DRAINAGE	3	THIS PLAN	CITY OF GREATER BENDIGO		
						LRS use only
						PLAN REGISTERED
						TIME
						DATE / /
						Assistant Registrar of Titles
						SHEET 1 OF 4 SHEETS
 <b>HADDEN FARREN</b> LAND SURVEYORS 188 Breen Street, Golden Square 3555 Phone 03 544 18074 Fax 03 544 43608 info@haddenfarren.com.au				LICENSED SURVEYOR (PRINT) <u>PETER J. FARREN</u>  SIGNATURE <u>DIGITALLY SIGNED</u> DATE _____  REF 901 VERSION 01		DATE / / COUNCIL DELEGATE SIGNATURE  Original sheet size A3

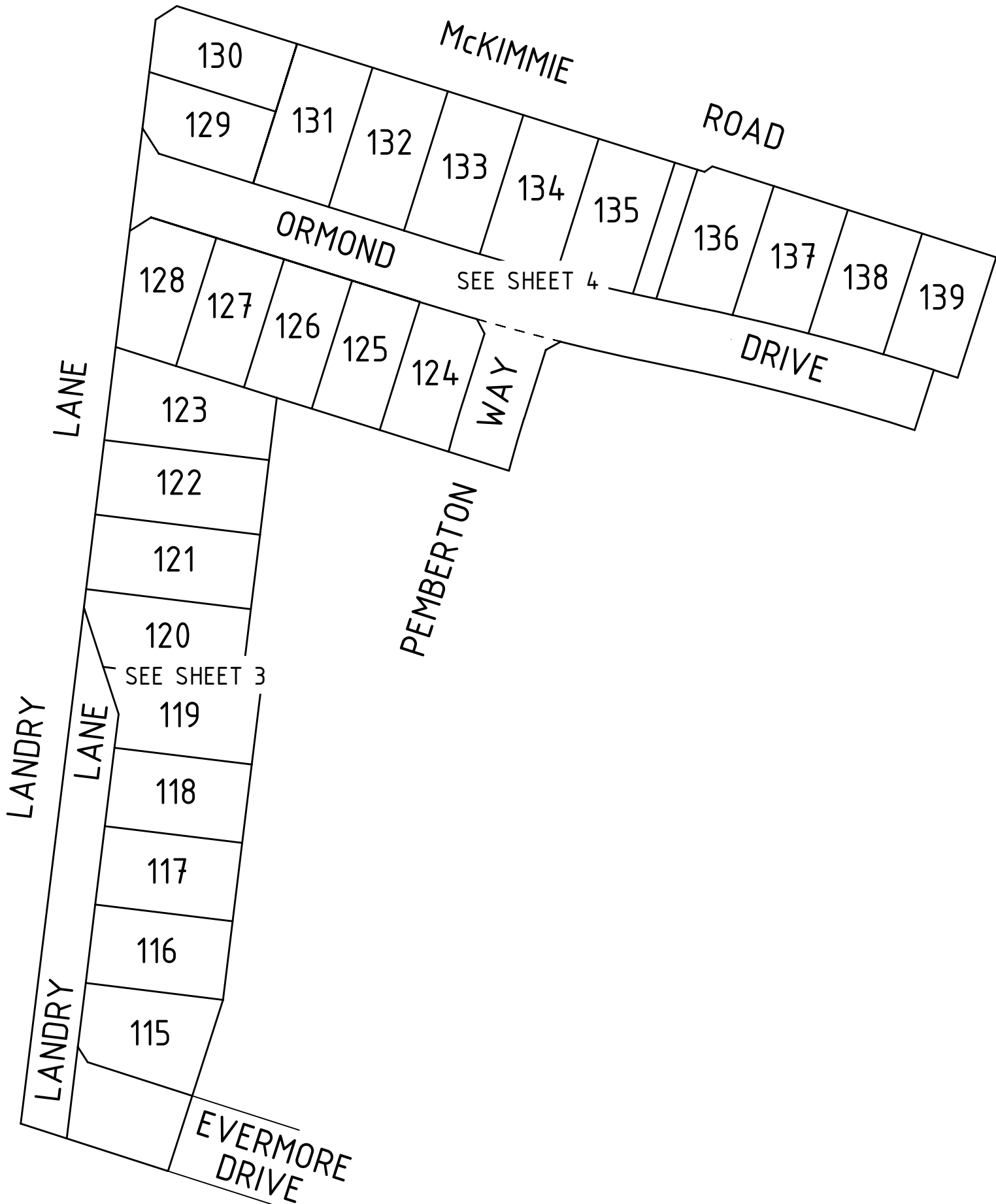
**PLAN OF SUBDIVISION**

Stage No.

Plan Number

**PS 727500B**

MGA ZONE 55



THIS IS A PRELIMINARY PLAN OF SUBDIVISION  
 SUBJECT TO APPROVAL BY CITY OF GREATER  
 BENDIGO, SERVICING AUTHORITIES  
 AND REGISTRATION AT LAND VICTORIA

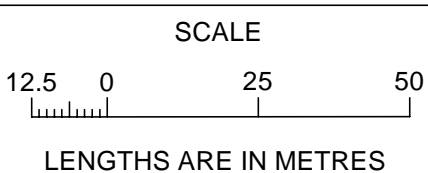


**HADDEN FARREN**  
 LAND SURVEYORS

188 Breen Street  
 Golden Square 3555  
 Phone 03 544 18074  
 Fax 03 544 43608  
 info@haddenfarren.com.au

SHEET 2

ORIGINAL SHEET SIZE  
 SCALE  
 A3 1:1250



LICENSED SURVEYOR (PRINT) PETER J. FARREN  
 SIGNATURE DIGITALLY SIGNED DATE \_\_\_\_\_  
 REF 901 VERSION 01

DATE / /  
 COUNCIL DELEGATE SIGNATURE

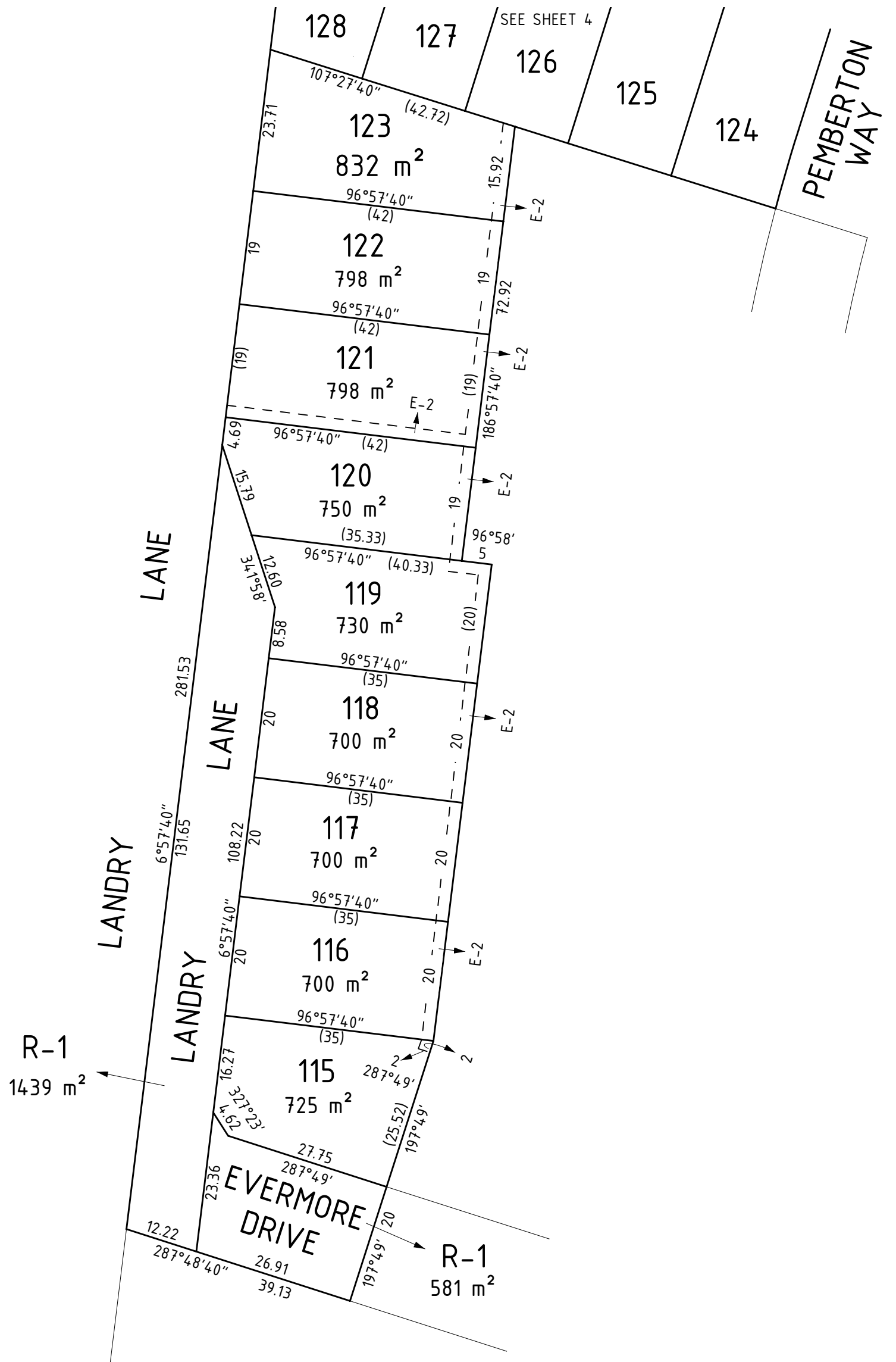
# PLAN OF SUBDIVISION

Stage No. /

Plan Number

**PS 727500B**

MGA ZONE 55



R-1  
1439 m<sup>2</sup>

THIS IS A PRELIMINARY PLAN OF SUBDIVISION  
SUBJECT TO APPROVAL BY CITY OF GREATER  
BENDIGO, SERVICING AUTHORITIES  
AND REGISTRATION AT LAND VICTORIA

**HADDEN FARREN**  
LAND SURVEYORS

188 Breen Street  
Golden Square 3555  
Phone 03 544 18074  
Fax 03 544 43608  
info@haddenfarren.com.au

ORIGINAL SHEET SIZE: A3  
SCALE: 1:750  
LENGTHS ARE IN METRES

LICENSED SURVEYOR (PRINT): PETER J. FARREN  
SIGNATURE: DIGITALLY SIGNED  
DATE: / /  
REF 901  
VERSION 01

SHEET 3

DATE: / /  
COUNCIL DELEGATE SIGNATURE

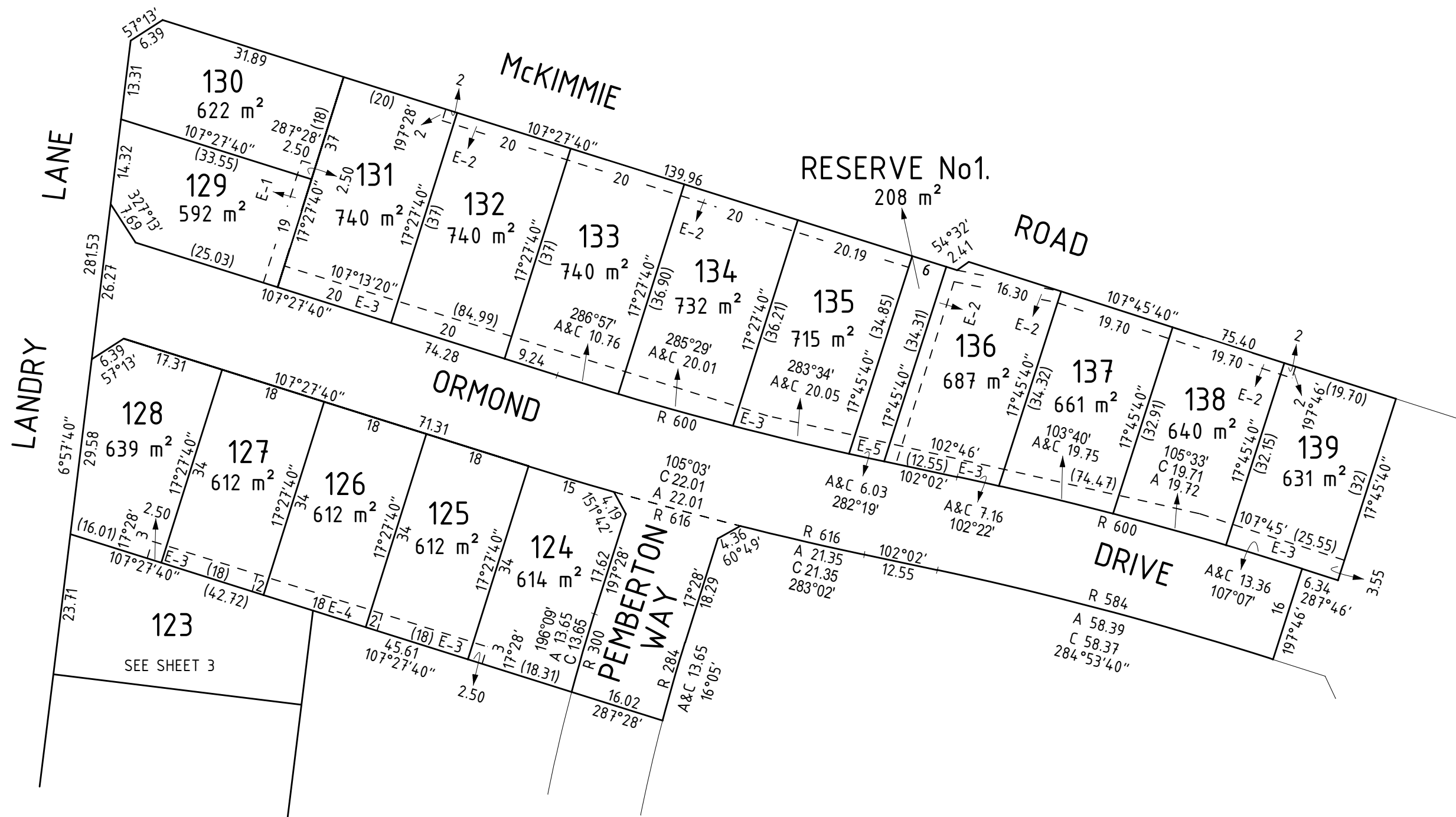
# PLAN OF SUBDIVISION

Stage No.

Plan Number

**PS 727500B**

MGA ZONE 55

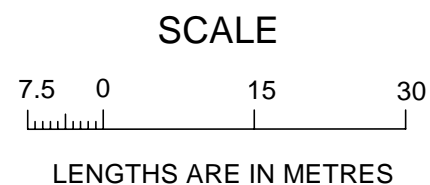


THIS IS A PRELIMINARY PLAN OF SUBDIVISION  
 SUBJECT TO APPROVAL BY CITY OF GREATER  
 BENDIGO, SERVICING AUTHORITIES  
 AND REGISTRATION AT LAND VICTORIA



188 Breen Street  
 Golden Square 3555  
 Phone 03 544 18074  
 Fax 03 544 43608  
 info@haddenfarren.com.au

ORIGINAL  
 SHEET SCALE  
 SIZE 1:750  
 A3



LICENSED SURVEYOR (PRINT) PETER J. FARREN  
 SIGNATURE DIGITALLY SIGNED DATE  
 REF 901 VERSION 01

SHEET 4

DATE / /

COUNCIL DELEGATE SIGNATURE