

o These plans are design plans and are provided as a guide only.  
 o No guarantee is provided in relation to their accuracy as they will NOT reflect any changes or alterations which may have occurred during construction.  
 o Service locations are indicative and MUST be confirmed with the relevant Authority.  
 o No responsibility is accepted for any damages or financial loss incurred due to the use of these plans.



**WARNING**

BEWARE OF UNDERGROUND SERVICES

THE LOCATION OF UNDERGROUND SERVICES ARE APPROXIMATE ONLY AND THEIR EXACT POSITION SHOULD BE PROVEN ON SITE. NO GUARANTEE IS GIVEN THAT ALL EXISTING SERVICES ARE SHOWN.

**CONTRACTOR TO CONFIRM LOCATIONS & LEVELS OF SERVICES PRIOR TO COMMENCEMENT OF WORKS**

Printed: 2022-02-07 14:30:14

6		
5		
4		
3		
2	Approved for Construction	10/8/2021
1	Original Issue	17/11/2020
0	Drafft	27/7/2020
Ver	Revision Description	Date

Designed	Checked
R. Dawborn Aug 2021	G. McCoomb Aug 2021
Approved	

Notes/Legend

Contours shown on plan indicate the approximate finished surface. Contour interval 0.1m.

■ Indicates proposed tree location subject to other surrounding service locations.

**TERRACO**

Civil Engineers  
Project Managers  
Development Consultants

Terraco P/L  
ABN 12 681 695 776  
9 Jewell Court  
East Bendigo, Vic 3550  
Ph: 03 5442 5799  
Fax: 03 5441 5506  
E: info@terraco.com.au  
Web: www.terraco.com.au

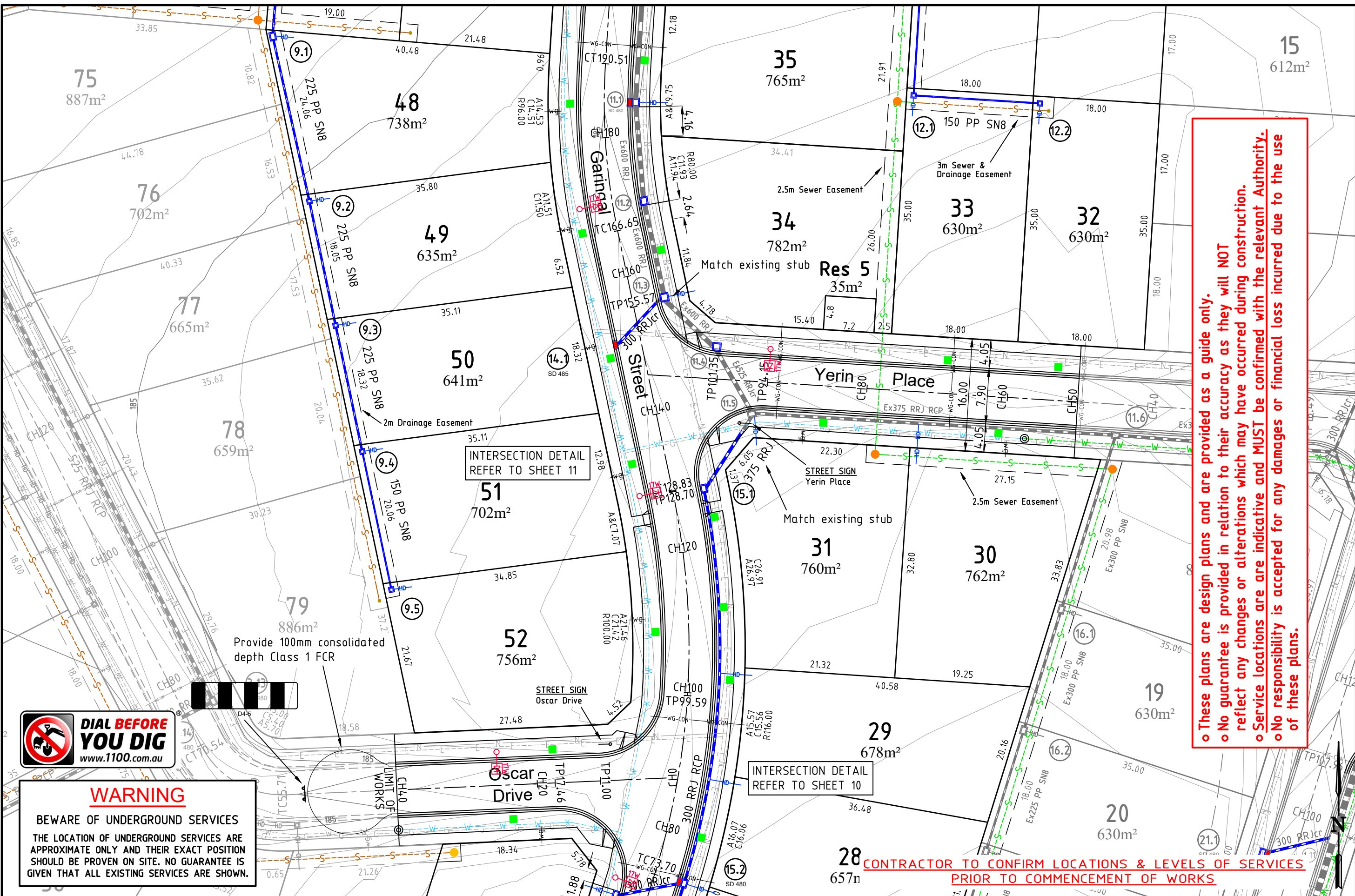
Scale (m) H1:500 0 5 10

All lengths are in metres and all levels are to Australian Height Datum (Original Sheet Size is A3)

Drawing file: 20058 Layout w disclaimer.dwg  
LTO Ref: PS 807985C

City of Greater Bendigo - Marong				
Arbor Estates Pty Ltd				
Marong Run - Stage 8				
Layout Plan				
Council Ref:	Water Auth. Ref:	Our Ref:	Version	Sheet
DS/953/2014	ME 20849	20058	2	5 of 34





o These plans are design plans and are provided as a guide only.  
 o No guarantee is provided in relation to their accuracy as they will NOT reflect any changes or alterations which may have occurred during construction.  
 o Service locations are indicative and MUST be confirmed with the relevant Authority.  
 o No responsibility is accepted for any damages or financial loss incurred due to the use of these plans.



**WARNING**

**BEWARE OF UNDERGROUND SERVICES**

THE LOCATION OF UNDERGROUND SERVICES ARE APPROXIMATE ONLY AND THEIR EXACT POSITION SHOULD BE PROVEN ON SITE. NO GUARANTEE IS GIVEN THAT ALL EXISTING SERVICES ARE SHOWN.



Provide 100mm consolidated depth Class 1 FCR

INTERSECTION DETAIL REFER TO SHEET 11

INTERSECTION DETAIL REFER TO SHEET 10

**CONTRACTOR TO CONFIRM LOCATIONS & LEVELS OF SERVICES PRIOR TO COMMENCEMENT OF WORKS**

Printed: 2022-02-07 14:30:14

6		
5		
4		
3		
2	Approved for Construction	10/8/2021
1	Original Issue	17/11/2020
0	Draft	27/7/2020
Ver	Revision Description	Date

Designed	Checked
R. Dawborn Aug 2021	G. McCoomb Aug 2021
Approved	

**Notes/Legend**

Contours shown on plan indicate the approximate finished surface.  
 Contour interval 0.1m.

■ Indicates proposed tree location subject to other surrounding service locations.

**TERRACO**

Civil Engineers  
Project Managers  
Development Consultants

**Terraco P/L**  
 ABN 12 681 695 776  
 9 Jewell Court  
 East Bendigo, Vic 3550  
 Ph: 03 5442 5799  
 Fax: 03 5441 5506  
 E: info@terraco.com.au  
 Web: www.terraco.com.au

Scale (m) H1:500 0 5 10

All lengths are in metres  
 and all levels are to Australian Height Datum  
 (Original Sheet Size is A3)

Drawing file:  
20058 Layout w disclaimer.dwg

LTO Ref:  
PS 807985C

City of Greater Bendigo - Marong					
Arbor Estates Pty Ltd					
Marong Run - Stage 8					
Layout Plan 2					
Council Ref:	Water Auth. Ref:	Our Ref:	Version	Sheet	
DS/953/2014	ME 20849	20058	2	6 of 34	



o These plans are design plans and are provided as a guide only.  
 o No guarantee is provided in relation to their accuracy as they will NOT reflect any changes or alterations which may have occurred during construction.  
 o Service locations are indicative and MUST be confirmed with the relevant Authority.  
 o No responsibility is accepted for any damages or financial loss incurred due to the use of these plans.



**WARNING**  
 BEWARE OF UNDERGROUND SERVICES  
 THE LOCATION OF UNDERGROUND SERVICES ARE APPROXIMATE ONLY AND THEIR EXACT POSITION SHOULD BE PROVEN ON SITE. NO GUARANTEE IS GIVEN THAT ALL EXISTING SERVICES ARE SHOWN.

Printed: 2022-02-07 14:30:14

6		
5		
4		
3		
2	Approved for Construction	10/8/2021
1	Original Issue	17/11/2020
0	Draft	27/7/2020
Ver	Revision Description	Date

Designed	Checked
R. Dawborn Aug 2021	G. McCoomb Aug 2021
Approved	

Notes/Legend  
 Contours shown on plan indicate the approximate finished surface.  
 Contour interval 0.1m.  
 ■ Indicates proposed tree location subject to other surrounding service locations.

**TERRACO**  
 Civil Engineers  
 Project Managers  
 Development Consultants

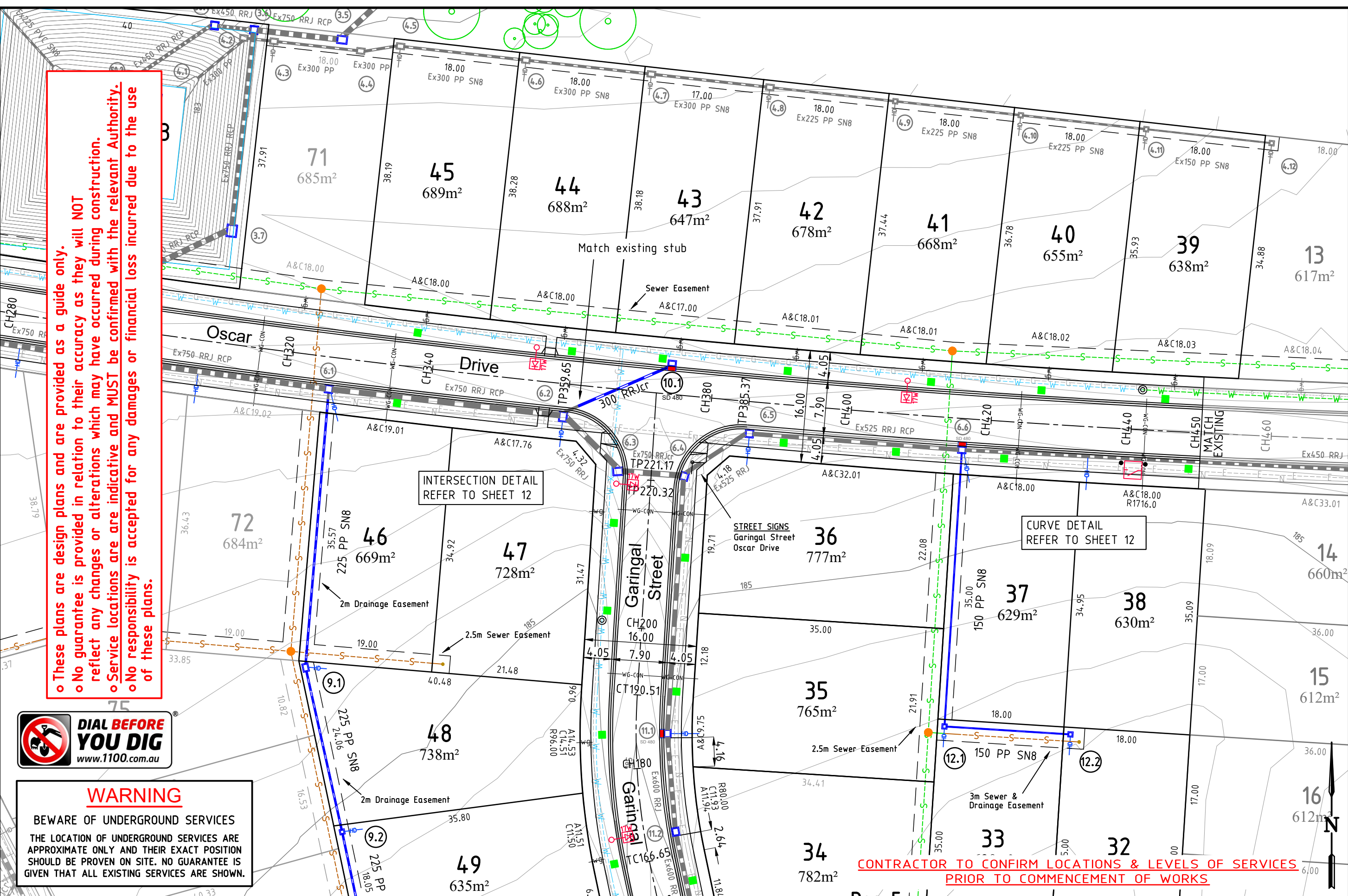
Terraco P/L  
 ABN 12 681 695 776  
 9 Jewell Court  
 East Bendigo, Vic 3550  
 Ph: 03 5442 5799  
 Fax: 03 5441 5506  
 E: info@terraco.com.au  
 Web: www.terraco.com.au

Scale (m) H1:500 0 5 10

All lengths are in metres and all levels are to Australian Height Datum (Original Sheet Size is A3)

Drawing file: 20058 Layout w disclaimer.dwg  
 LTO Ref: PS 807985C

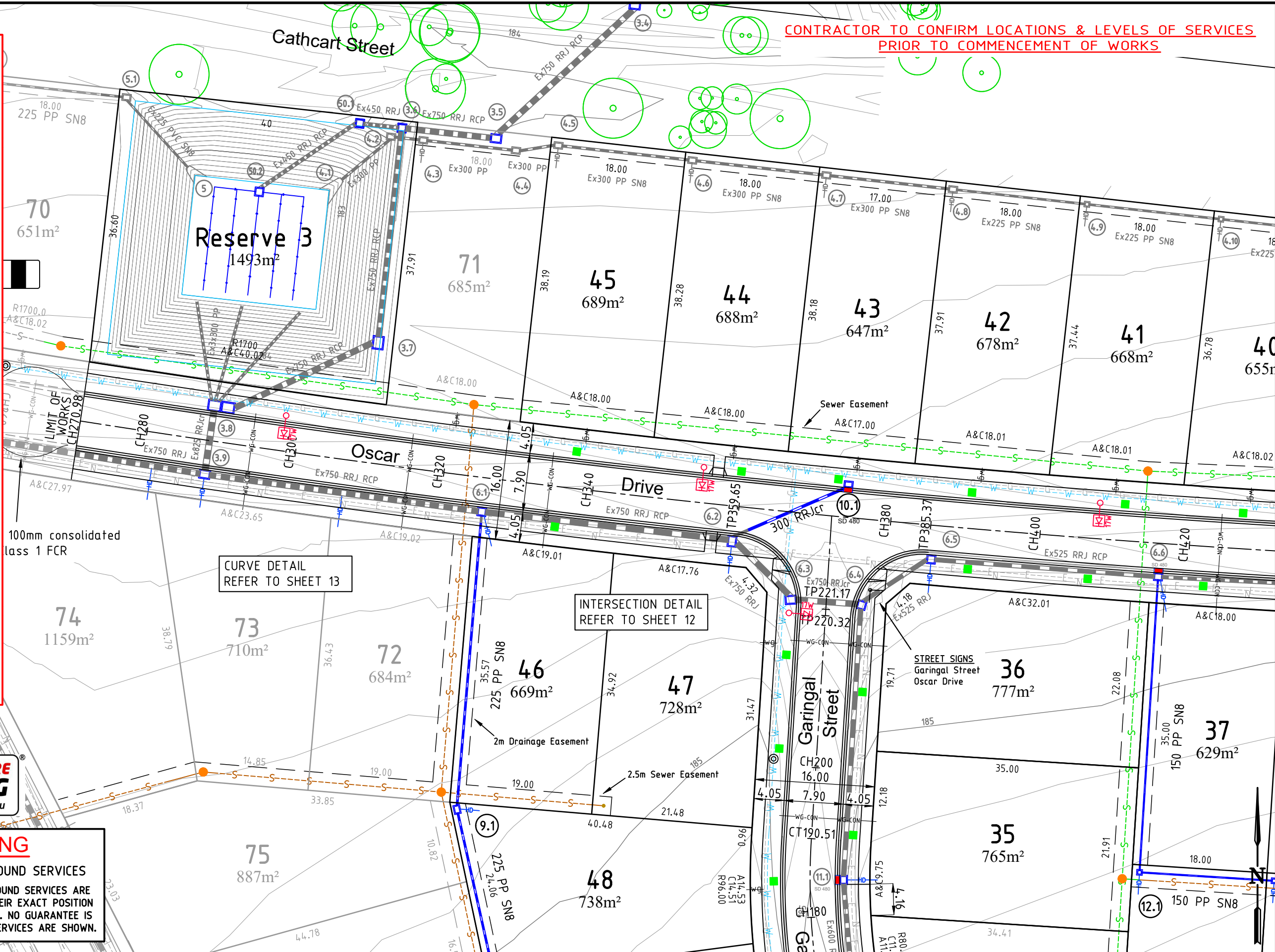
City of Greater Bendigo - Marong						
Arbor Estates Pty Ltd						
Marong Run - Stage 8						
Layout Plan 3						
Council Ref:	Water Auth. Ref:	Our Ref:	Version	Sheet		
DS/953/2014	ME 20849	20058	2	7 of 34		



**CONTRACTOR TO CONFIRM LOCATIONS & LEVELS OF SERVICES PRIOR TO COMMENCEMENT OF WORKS**

**CONTRACTOR TO CONFIRM LOCATIONS & LEVELS OF SERVICES PRIOR TO COMMENCEMENT OF WORKS**

**These plans are design plans and are provided as a guide only.**  
**No guarantee is provided in relation to their accuracy as they will NOT reflect any changes or alterations which may have occurred during construction.**  
**Service locations are indicative and MUST be confirmed with the relevant Authority.**  
**No responsibility is accepted for any damages or financial loss incurred due to the use of these plans.**



**WARNING**  
**BEWARE OF UNDERGROUND SERVICES**  
 THE LOCATION OF UNDERGROUND SERVICES ARE APPROXIMATE ONLY AND THEIR EXACT POSITION SHOULD BE PROVEN ON SITE. NO GUARANTEE IS GIVEN THAT ALL EXISTING SERVICES ARE SHOWN.

Printed: 2022-02-07 14:30:14

6		
5		
4		
3		
2	Approved for Construction	10/8/2021
1	Original Issue	17/11/2020
0	Draft	27/7/2020
Ver	Revision Description	Date

Designed	R. Dawborn	Aug 2021
Checked	G. McCoomb	Aug 2021
Approved		

**Notes/Legend**  
 Contours shown on plan indicate the approximate finished surface.  
 Contour interval 0.1m.  
 ■ Indicates proposed tree location subject to other surrounding service locations.

**TERRACO**  
 Civil Engineers  
 Project Managers  
 Development Consultants

**Terraco P/L**  
 ABN 12 681 695 776  
 9 Jewell Court  
 East Bendigo, Vic 3550  
 Ph: 03 5442 5799  
 Fax: 03 5441 5506  
 E: info@terraco.com.au  
 Web: www.terraco.com.au

Scale (m) H:1:500 0 5 10

All lengths are in metres and all levels are to Australian Height Datum (Original Sheet Size is A3)

Drawing file: 20058 Layout w disclaimer.dwg  
 LTO Ref: PS 807985C

City of Greater Bendigo - Marong  
**Arbor Estates Pty Ltd**  
 Marong Run - Stage 8  
 Layout Plan 4

Council Ref:	Water Auth. Ref:	Our Ref:	Version	Sheet
DS/953/2014	ME 20849	20058	2	8 of 34