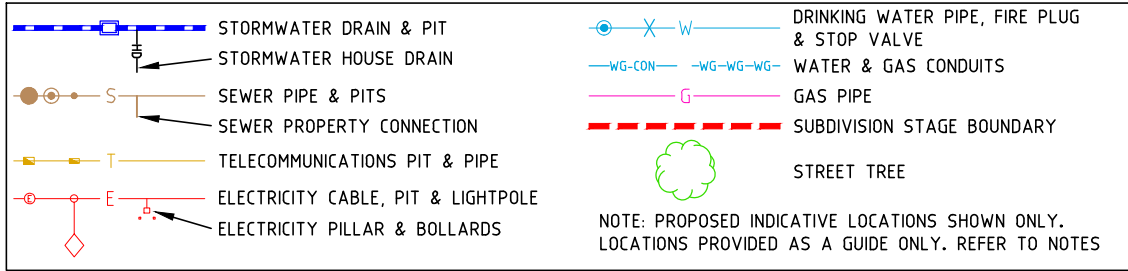
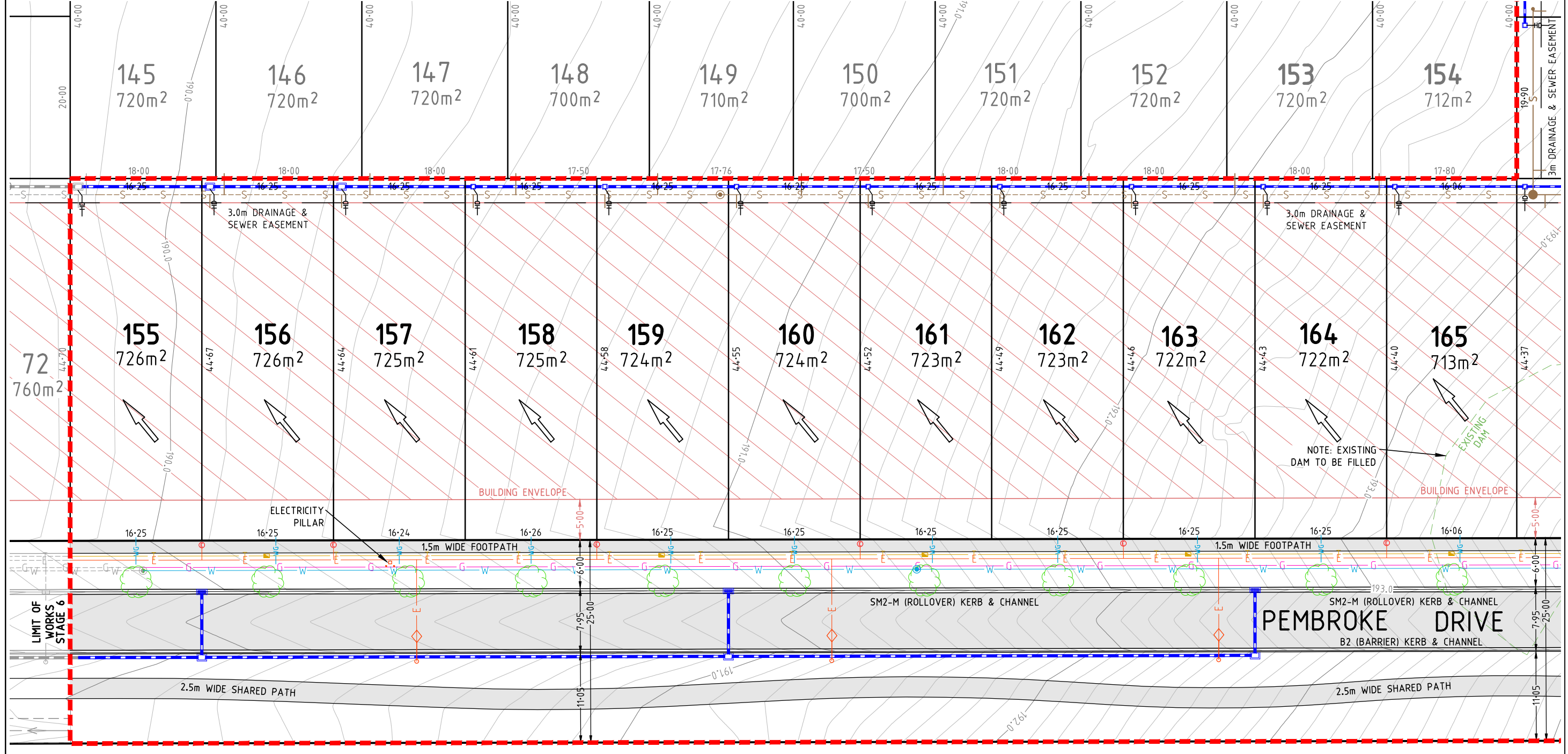


SYMBOL LEGEND



• These plans are preliminary design plans and are subject to change without notification. The plans are provided as a guide only
 • No guarantee is provided in relation to their accuracy as they will NOT reflect any changes or alterations which may have occurred during or after construction
 • Service locations are indicative and MUST be confirmed with the relevant authority
 • Total Property Developments (Vic) Pty Ltd will not be liable for any loss or damages suffered by any party relying on the information contained on these plans

WARNING
 BEWARE OF UNDERGROUND SERVICES
 The locations of underground services are approximate ONLY and their exact position should be proven on site. No guarantee is given that all existing services are shown.



MALONE PARK

REV	REVISION DESCRIPTION	DATE	APP'D
A	DRAFT	12/08/2019	-

GENERAL NOTES AND LEGEND
 1. DESIGN FINISHED SURFACE CONTOURS SHOWN (0.1m INTERVAL)
 BUILDING ENVELOPE (REFER TO PLAN OF SUBDIVISION FOR DETAILS)



DESIGNED	DRAWN	CHECKED
P.Fraser 12/08/2019	P. Fraser 12/08/2019	D.Cranage 12/08/2019
APPROVED		

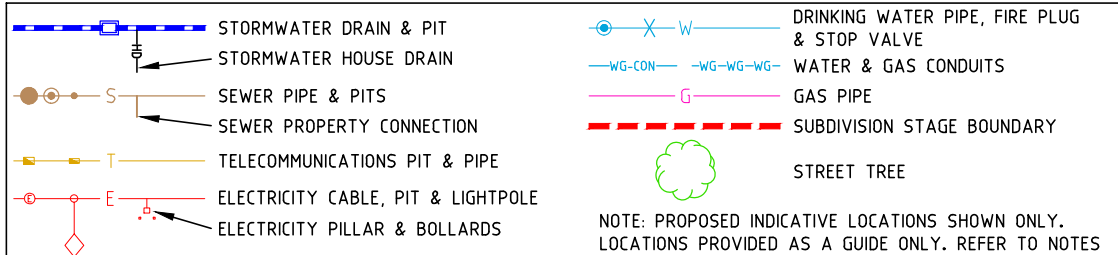
SCALE
 SCALE - NOT TO SCALE
 ORIGINAL SHEET SIZE A3
 LENGTHS ARE IN METRES - LEVELS ARE TO AHD

ARBOR ESTATES PTY LTD
DISCOVER MARONG (STAGE 6)
 14-28 HILLS ROAD & 29-31 MALONE PARK ROAD, MARONG
ENGINEERING LAYOUT PLAN 1
 COUNCIL: CITY OF GREATER BENDIGO REF: DS/880/2014
 WATER AUTHORITY: COLIBAN WATER ME 19482

FILE REF: 14041.6
 DRAW REF: EL01
 REVISION A
 SHEET 1 OF 2

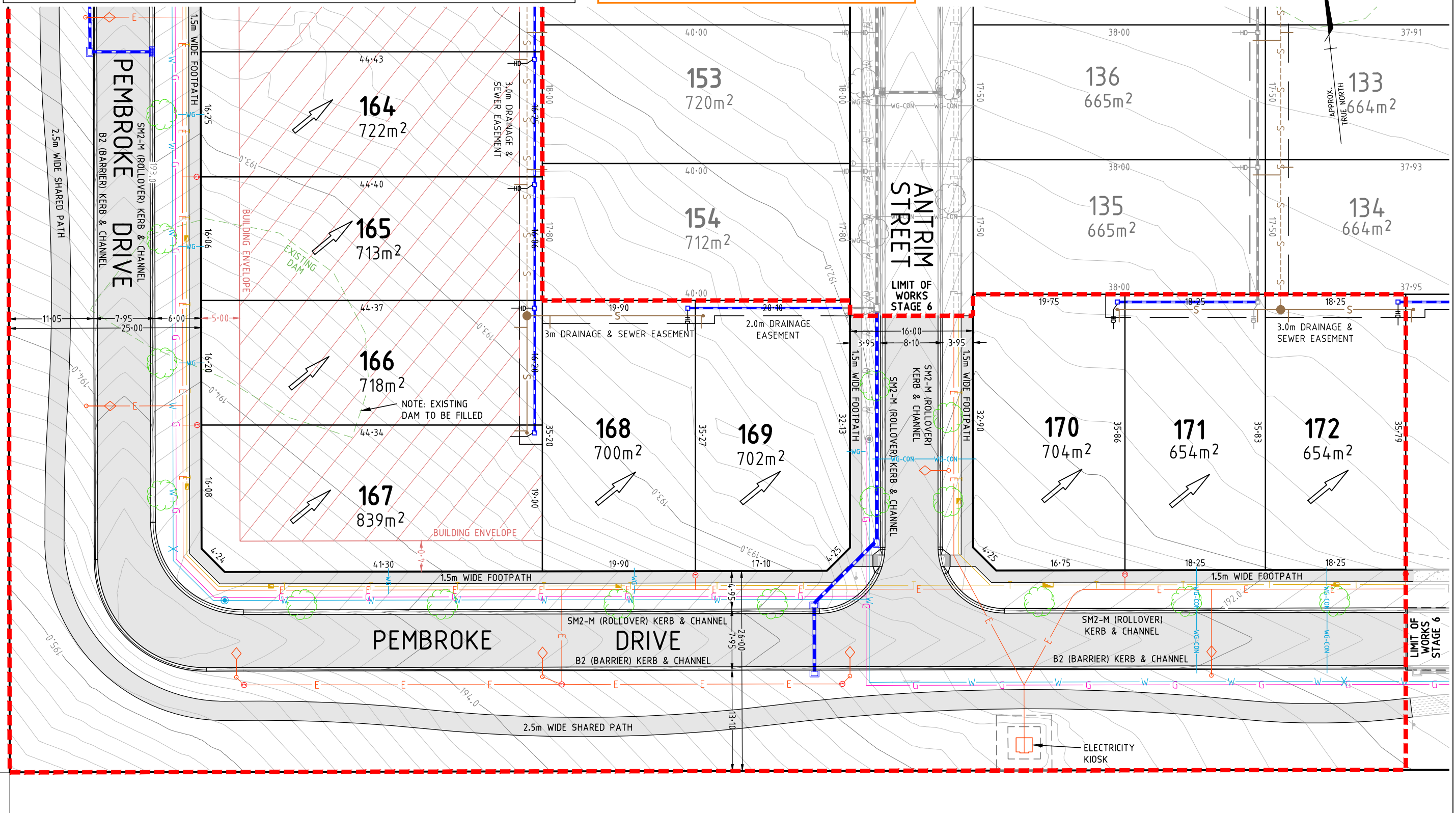
TOTAL PROPERTY DEVELOPMENTS (VIC) PTY LTD (ABN 73 136 905 041) - © COPYRIGHT
 All Correspondence to PO Box 1278, Bendigo, Victoria, 3552 - 444 Hargreaves Street, Bendigo, Vic, 3550
 T: (03) 5443 7977 F: (02) 8282 4755 E: damien@totalpd.com.au

SYMBOL LEGEND



• These plans are preliminary design plans and are subject to change without notification. The plans are provided as a guide only
 • No guarantee is provided in relation to their accuracy as they will NOT reflect any changes or alterations which may have occurred during or after construction
 • Service locations are indicative and MUST be confirmed with the relevant authority
 • Total Property Developments (Vic) Pty Ltd will not be liable for any loss or damages suffered by any party relying on the information contained on these plans

WARNING
 BEWARE OF UNDERGROUND SERVICES
 The locations of underground services are approximate ONLY and their exact position should be proven on site. No guarantee is given that all existing services are shown.



REV	REVISION DESCRIPTION	DATE	APP'D
A	DRAFT	12/08/2019	-

GENERAL NOTES AND LEGEND
 1. DESIGN FINISHED SURFACE CONTOURS SHOWN (0.1m INTERVAL)
 BUILDING ENVELOPE (REFER TO PLAN OF SUBDIVISION FOR DETAILS)

Total Property Developments
 PLANNING ■ ENGINEERING ■ PROJECT MANAGEMENT

DESIGNED	DRAWN	CHECKED
P.Fraser 12/08/2019	P. Fraser 12/08/2019	D.Cranage 12/08/2019
APPROVED		

SCALE
 SCALE - NOT TO SCALE
 ORIGINAL SHEET SIZE A3
 LENGTHS ARE IN METRES - LEVELS ARE TO AHD

ARBOR ESTATES PTY LTD
DISCOVER MARONG (STAGE 6)
 14-28 HILLS ROAD & 29-31 MALONE PARK ROAD, MARONG
ENGINEERING LAYOUT PLAN 2
 COUNCIL: CITY OF GREATER BENDIGO REF: DS/880/2014
 WATER AUTHORITY: COLIBAN WATER ME 19482

FILE REF: 14041.6
DRAW REF: EL01
REVISION A
SHEET 2 OF 2