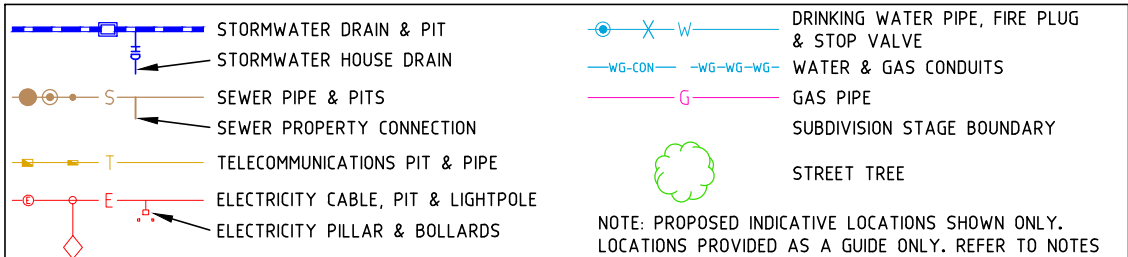
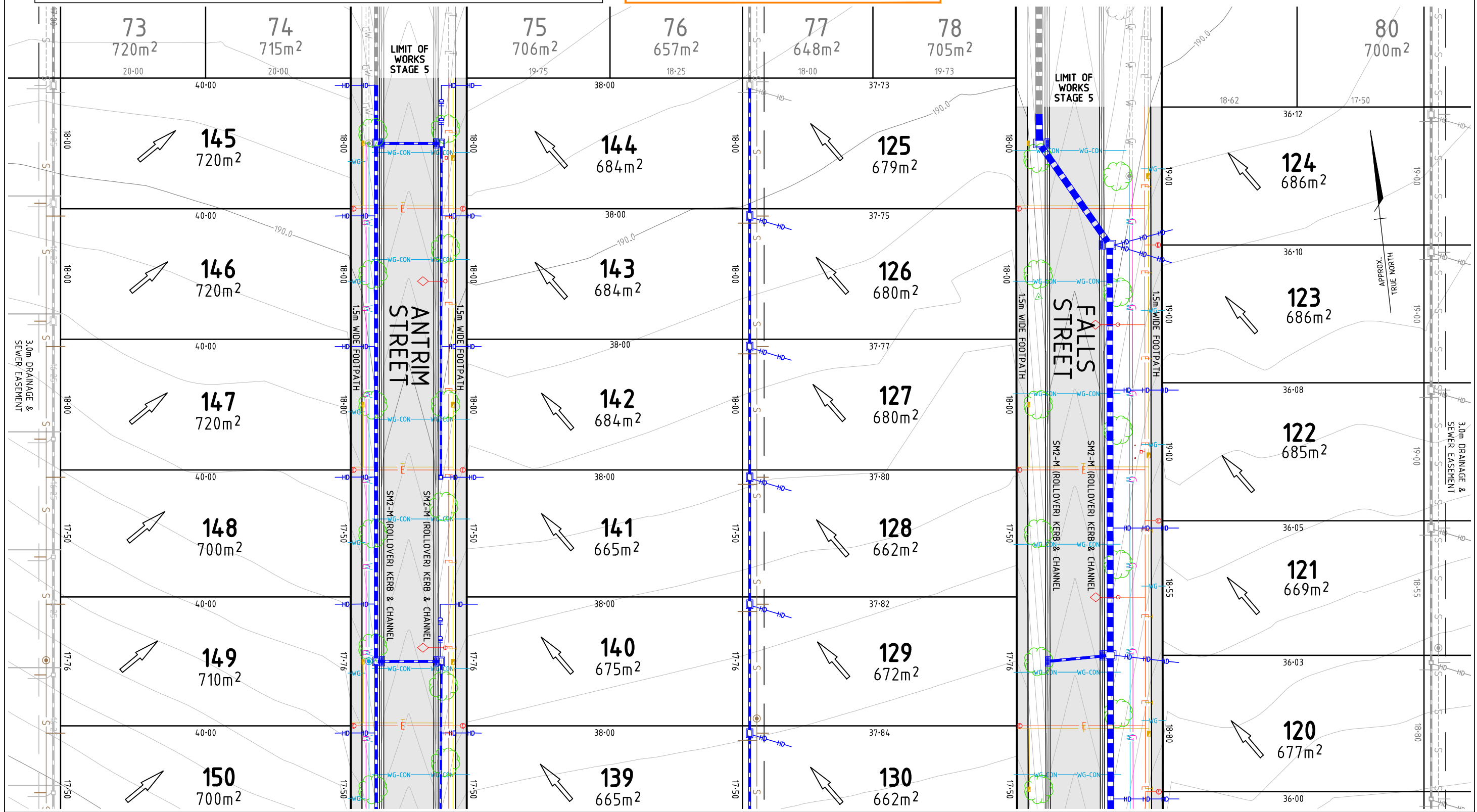


**SYMBOL LEGEND**



- These plans are preliminary design plans and are subject to change without notification. The plans are provided as a guide only
- No guarantee is provided in relation to their accuracy as they will NOT reflect any changes or alterations which may have occurred during or after construction
- Service locations are indicative and MUST be confirmed with the relevant authority
- Total Property Developments (Vic) Pty Ltd will not be liable for any loss or damages suffered by any party relying on the information contained on these plans

**WARNING**  
 BEWARE OF UNDERGROUND SERVICES  
 The locations of underground services are approximate ONLY and their exact position should be proven on site.  
 No guarantee is given that all existing services are shown.



REV	DESCRIPTION	DATE	APP'D
A	DRAFT	27/11/2018	27/11/2018

**GENERAL NOTES AND LEGEND**

- DESIGN FINISHED SURFACE CONTOURS SHOWN (0.1m INTERVAL)

**Total Property Developments**  
 PLANNING ■ ENGINEERING ■ PROJECT MANAGEMENT

DESIGNED	DRAWN	CHECKED
P.Fraser 27/11/2018	P. Fraser 27/11/2018	D.Cranage 27/11/2018
<b>APPROVED</b>		

**SCALE**  
 SCALE - NOT TO SCALE  
 ORIGINAL SHEET SIZE A3  
 LENGTHS ARE IN METRES - LEVELS ARE TO AHD

**ARBOR ESTATES PTY LTD**

**DISCOVER MARONG (STAGE 5)**  
 14-28 HILLS ROAD & 29-31 MALONE PARK ROAD, MARONG

**ENGINEERING LAYOUT PLAN 1**

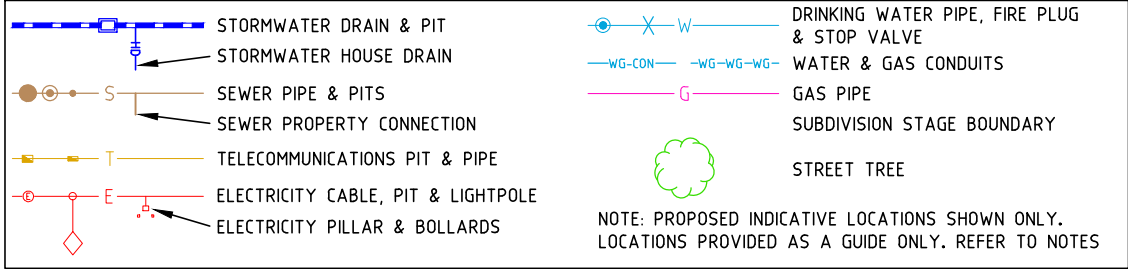
COUNCIL: CITY OF GREATER BENDIGO REF: DS/880/2014

WATER AUTHORITY: COLIBAN WATER ME 18970

FILE REF: 14041.5  
 DRAW REF: EL01  
 REVISION: A  
 SHEET: 1 OF 2

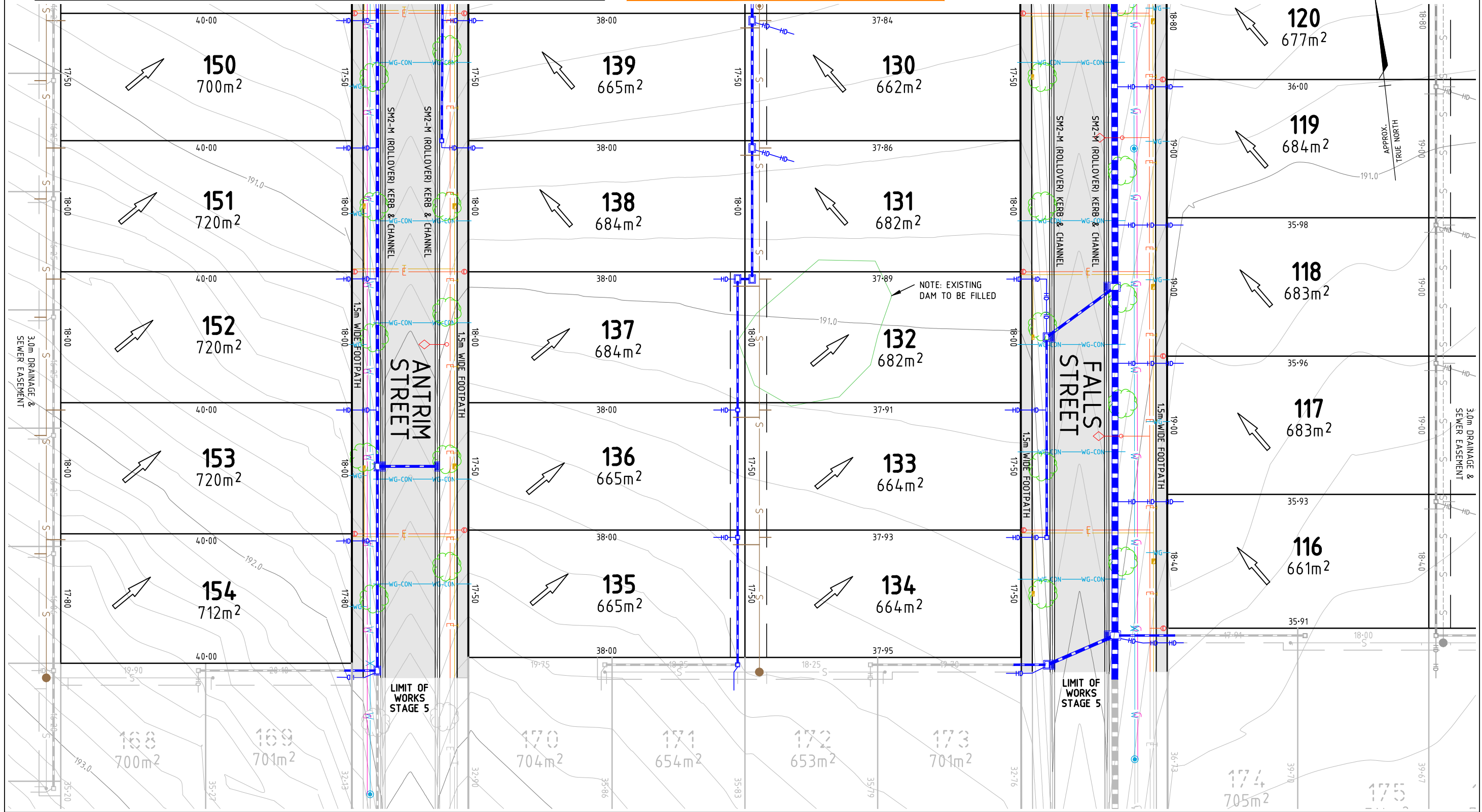
**TOTAL PROPERTY DEVELOPMENTS (VIC) PTY LTD (ABN 73 136 905 041) - © COPYRIGHT**  
 All Correspondence to PO Box 1278, Bendigo, Victoria, 3552 - 444 Hargreaves Street, Bendigo, Vic, 3550  
 T: (03) 5443 7977 F: (02) 8282 4755 E: damien@totalpd.com.au

**SYMBOL LEGEND**



- These plans are preliminary design plans and are subject to change without notification. The plans are provided as a guide only
- No guarantee is provided in relation to their accuracy as they will NOT reflect any changes or alterations which may have occurred during or after construction
- Service locations are indicative and MUST be confirmed with the relevant authority
- Total Property Developments (Vic) Pty Ltd will not be liable for any loss or damages suffered by any party relying on the information contained on these plans

**WARNING**  
 BEWARE OF UNDERGROUND SERVICES  
 The locations of underground services are approximate ONLY and their exact position should be proven on site. No guarantee is given that all existing services are shown.



REV	DESCRIPTION	DATE	APP'D
A	DRAFT	27/11/2018	27/11/2018

**GENERAL NOTES AND LEGEND**

1. DESIGN FINISHED SURFACE CONTOURS SHOWN (0.1m INTERVAL)

**Total Property Developments**  
 PLANNING ■ ENGINEERING ■ PROJECT MANAGEMENT

DESIGNED	DRAWN	CHECKED
P. Fraser 27/11/2018	P. Fraser 27/11/2018	D. Cranage 27/11/2018
<b>APPROVED</b>		

**SCALE**  
 SCALE - NOT TO SCALE

ORIGINAL SHEET SIZE A3  
 LENGTHS ARE IN METRES - LEVELS ARE TO AHD

**ARBOR ESTATES PTY LTD**

**DISCOVER MARONG (STAGE 5)**  
 14-28 HILLS ROAD & 29-31 MALONE PARK ROAD, MARONG

**ENGINEERING LAYOUT PLAN 2**

COUNCIL CITY OF GREATER BENDIGO REF: DS/880/2014	WATER AUTHORITY COLIBAN WATER ME 18970
--	--

FILE REF: 14041.5
DRAW REF: EL01
REVISION A
SHEET 2 OF 2