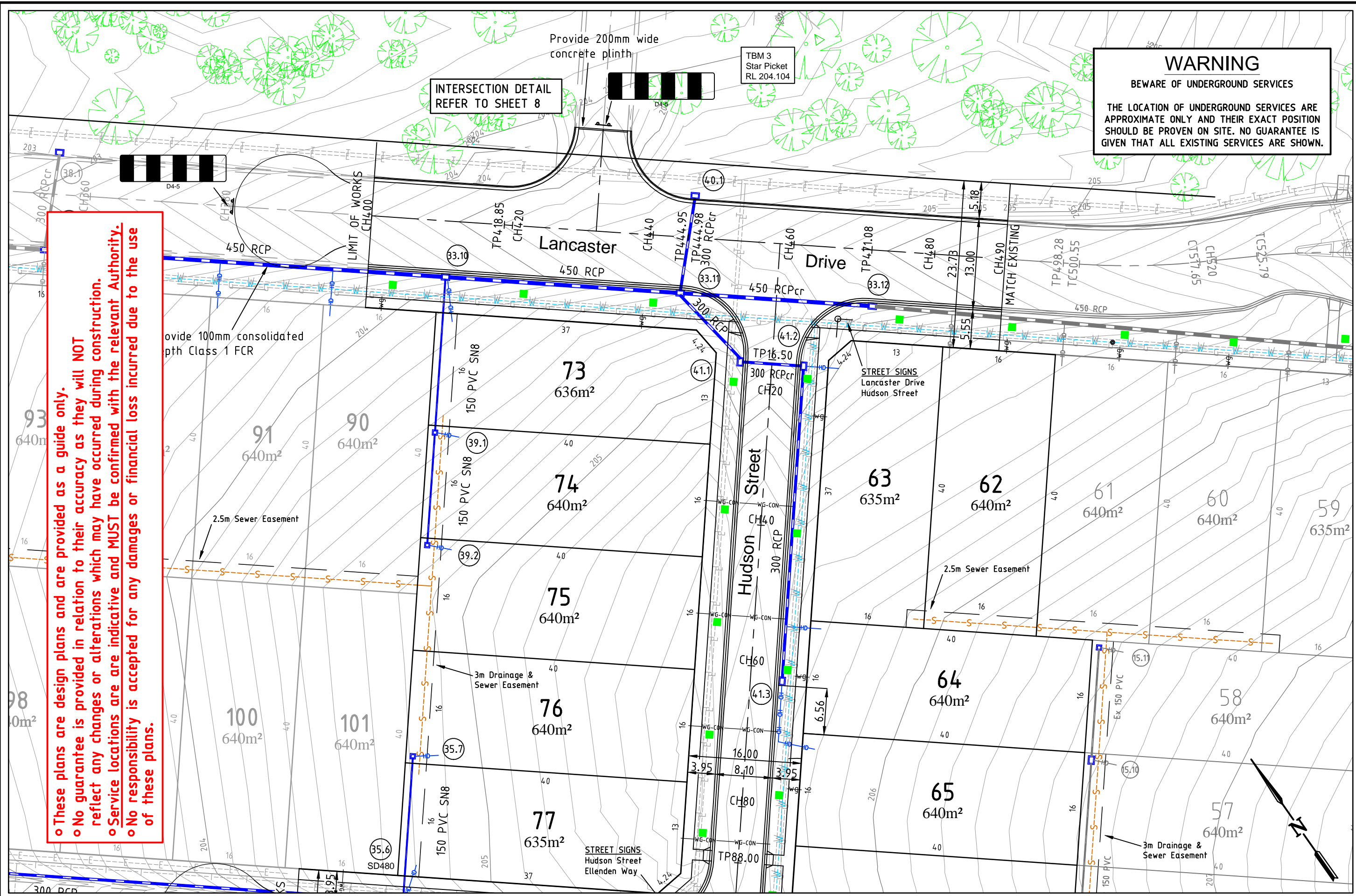


**WARNING**  
 BEWARE OF UNDERGROUND SERVICES  
 THE LOCATION OF UNDERGROUND SERVICES ARE APPROXIMATE ONLY AND THEIR EXACT POSITION SHOULD BE PROVEN ON SITE. NO GUARANTEE IS GIVEN THAT ALL EXISTING SERVICES ARE SHOWN.

**These plans are design plans and are provided as a guide only.**  
**No guarantee is provided in relation to their accuracy as they will NOT reflect any changes or alterations which may have occurred during construction.**  
**Service locations are indicative and MUST be confirmed with the relevant Authority.**  
**No responsibility is accepted for any damages or financial loss incurred due to the use of these plans.**



6		
5		
4		
3		
2		
1	Original Issue	27/8/2015
0	Draft	20/7/2015
Ver	Revision Description	Date

Designed	Checked
R. Dawborn	A. Mertens
Aug 2015	Aug 2015
Approved	

Notes/Legend  
 PLEASE NOTE THAT CONTOURS SHOWN ON PLAN INDICATE THE APPROXIMATE FINISHED SURFACE  
 CONTOUR INTERVAL 0.1m

**TERRACO**  
 Civil Engineers  
 Project Managers  
 Development Consultants

Terraco P/L  
 ABN 12 681 695 776  
 Corner Jewell Court  
 & Rowena Street  
 Bendigo Vic 3550  
 Ph: 03 5442 5799  
 Fax: 03 5441 5506  
 E: info@terraco.com.au

Scale (m) H 1:500 0 5 10

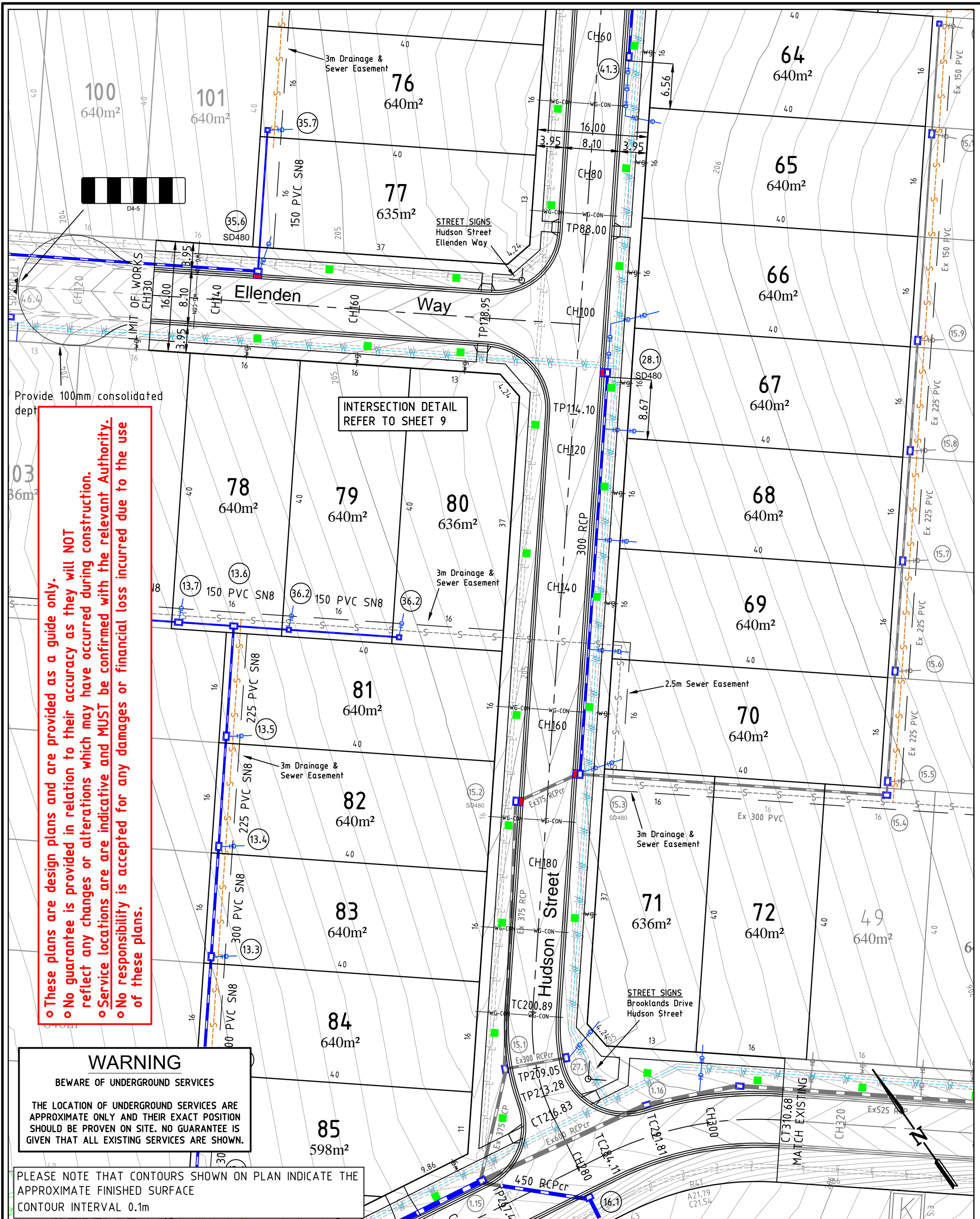
All lengths are in metres  
 and all levels are to Australian Height Datum  
 (Original Sheet Size is A3)

Drawing file:	LTO Ref:	Council Ref:	Coliban Ref:	Our Ref:	Version	Sheet
15075 Layout.dwg	PS 737184C	DS/904/2011	ME -	15075	1	5 of 37

City Of Greater Bendigo - Jackass Flat

**Arbor Estates Pty Ltd**  
**Canterbury Estate - Stage Three**  
**Layout Plan**





o These plans are design plans and are provided as a guide only.  
 o No guarantee is provided in relation to their accuracy as they will NOT reflect any changes or alterations which may have occurred during construction.  
 o Service locations are indicative and MUST be confirmed with the relevant Authority.  
 o No responsibility is accepted for any damages or financial loss incurred due to the use of these plans.

INTERSECTION DETAIL REFER TO SHEET 9

Provide 100mm consolidated dept

**WARNING**  
 BEWARE OF UNDERGROUND SERVICES  
 THE LOCATION OF UNDERGROUND SERVICES ARE APPROXIMATE ONLY AND THEIR EXACT POSITION SHOULD BE PROVEN ON SITE. NO GUARANTEE IS GIVEN THAT ALL EXISTING SERVICES ARE SHOWN.

PLEASE NOTE THAT CONTOURS SHOWN ON PLAN INDICATE THE APPROXIMATE FINISHED SURFACE  
 CONTOUR INTERVAL 0.1m

3		
2		
1	Original Issue	27/8/2015
0	Draft	20/7/2015
Ver	Revision Description	Date
Designed	Checked	Approved
R. Dawborn	A. Mertens	
Aug 2015	Aug 2015	

**TERRACO**  
 Civil Engineers  
 Project Managers  
 Development Consultants

**Terraco P/L**  
 ABN 12 681 695 776  
 Corner Jewell Court  
 & Rowena Street  
 Bendigo Vic 3550  
 Ph: 03 5442 5799  
 Fax: 03 5441 5506  
 E: info@terraco.com.au

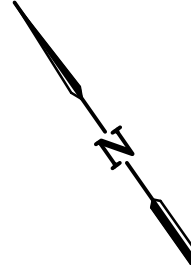
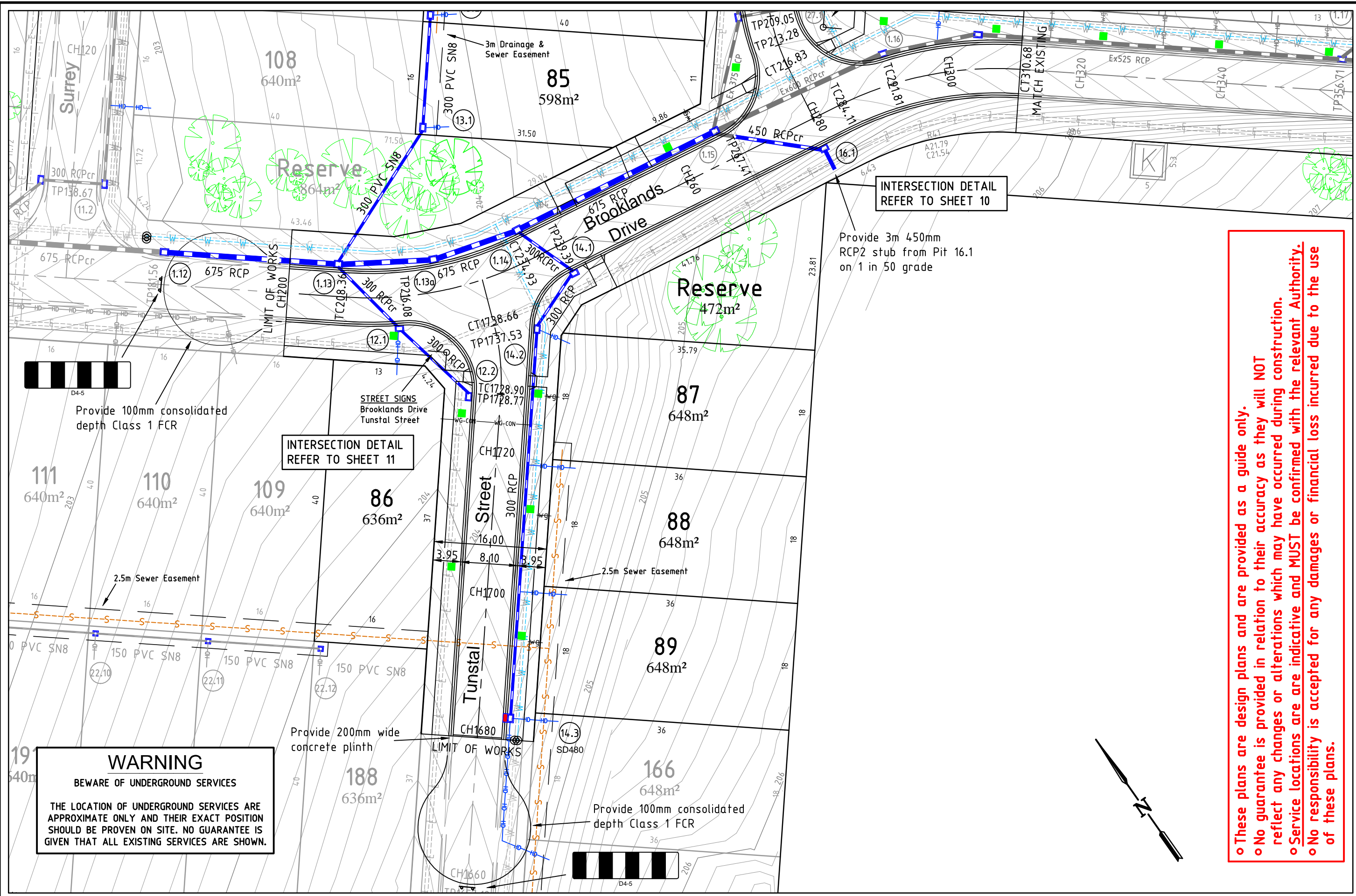
Scale (m) H 1:500 0 5 10

All lengths are in metres  
 and all levels are to Australian Height Datum  
 (Original Sheet Size is A3)

Drawing file: 15075 Layout.dwg  
 LTO Ref: PS 737184C

City of Greater Bendigo - Jackass Flat  
**Arbor Estates Pty Ltd**  
 Canterbury Estate - Stage Three  
 Layout Plan 2

Council Ref:	Coliban Ref:	Our Ref:	Version	Sheet
DS/904/2011	ME -	15075	1	6 of 37



Provide 100mm consolidated depth Class 1 FCR

INTERSECTION DETAIL REFER TO SHEET 11

INTERSECTION DETAIL REFER TO SHEET 10

Provide 3m 450mm RCP2 stub from Pit 16.1 on 1 in 50 grade

**WARNING**  
**BWARE OF UNDERGROUND SERVICES**  
 THE LOCATION OF UNDERGROUND SERVICES ARE APPROXIMATE ONLY AND THEIR EXACT POSITION SHOULD BE PROVEN ON SITE. NO GUARANTEE IS GIVEN THAT ALL EXISTING SERVICES ARE SHOWN.

Provide 200mm wide concrete plinth

Provide 100mm consolidated depth Class 1 FCR

**o These plans are design plans and are provided as a guide only.**  
**o No guarantee is provided in relation to their accuracy as they will NOT reflect any changes or alterations which may have occurred during construction.**  
**o Service locations are indicative and MUST be confirmed with the relevant Authority.**  
**o No responsibility is accepted for any damages or financial loss incurred due to the use of these plans.**

6		
5		
4		
3		
2		
1	Original Issue	27/8/2015
0	Draft	20/7/2015
Ver	Revision Description	Date

Designed	R. Dawborn	Aug 2015
Checked	A. Mertens	Aug 2015
Approved		

Notes/Legend  
 PLEASE NOTE THAT CONTOURS SHOWN ON PLAN INDICATE THE APPROXIMATE FINISHED SURFACE  
 CONTOUR INTERVAL 0.1m

**TERRACO**  
 Civil Engineers  
 Project Managers  
 Development Consultants

Terraco P/L  
 ABN 12 681 695 776  
 Corner Jewell Court  
 & Rowena Street  
 Bendigo Vic 3550  
 Ph: 03 5442 5799  
 Fax: 03 5441 5506  
 E: info@terraco.com.au

Scale (m)		H 1500 0 5 10	
All lengths are in metres and all levels are to Australian Height Datum (Original Sheet Size is A3)			
Drawing file:	LTO Ref:	Council Ref:	Coliban Ref:
15075 Layout.dwg	PS 737184C	DS/904/2011	ME -

City Of Greater Bendigo - Jackass Flat					
Arbor Estates Pty Ltd					
Canterbury Estate - Stage Three					
Layout Plan 3					
Drawing file:	LTO Ref:	Council Ref:	Coliban Ref:	Our Ref:	Version
15075 Layout.dwg	PS 737184C	DS/904/2011	ME -	15075	1
					Sheet
					7 of 37